





LEGEND


 Wetspot Boundary



Modelled Pluvial Flood Hazard (Defra Rating)


 0 - 0.75

 0.75 - 1.25

 1.25 - 2

 > 2



**Cambridgeshire County Council**
Shire Hall, Castle Hill, Cambridge, CB3 0AP

**CAMBRIDGE AND MILTON
SURFACE WATER MANAGEMENT
PLAN**

**FIGURE F9
0.5% AEP "ENGINEERING OPTION C1"
PLUVIAL MODELLING HAZARD RATING
KING'S HEDGES AND ARBURY**

SCALE	Produced	MD	FEB 2011
1:10,000 @ A3	Checked	JY	FEB 2011
	Approved	RG	FEB 2011

DRAWING NO. EVY202 - ENG C1- HAZARD

This map is based upon Ordnance Survey material with the permission of Ordnance Survey on behalf of the Controller of Her Majesty's Stationery Office © Crown Copyright. Unauthorised reproduction infringes Crown copyright and may lead to prosecution or civil proceedings. (100024236) (2010) which Moller Centre Observatory Pav